

# **DIGITAL NIGERIA CENTRE (DNC)**

**ESTABLISHMENT OF DIGITAL NIGERIA CENTRE  
(DNC) AT GGASS RIMINI DANDO, KANO IN THE  
NORTH WEST ZONE (LOT 3) UNDER THE DIGITAL  
NIGERIA CENTRE (DNC) PROJECT OF THE  
UNIVERSAL SERVICE PROVISION FUND (USPF) - 2023**

**OCTOBER 2024**



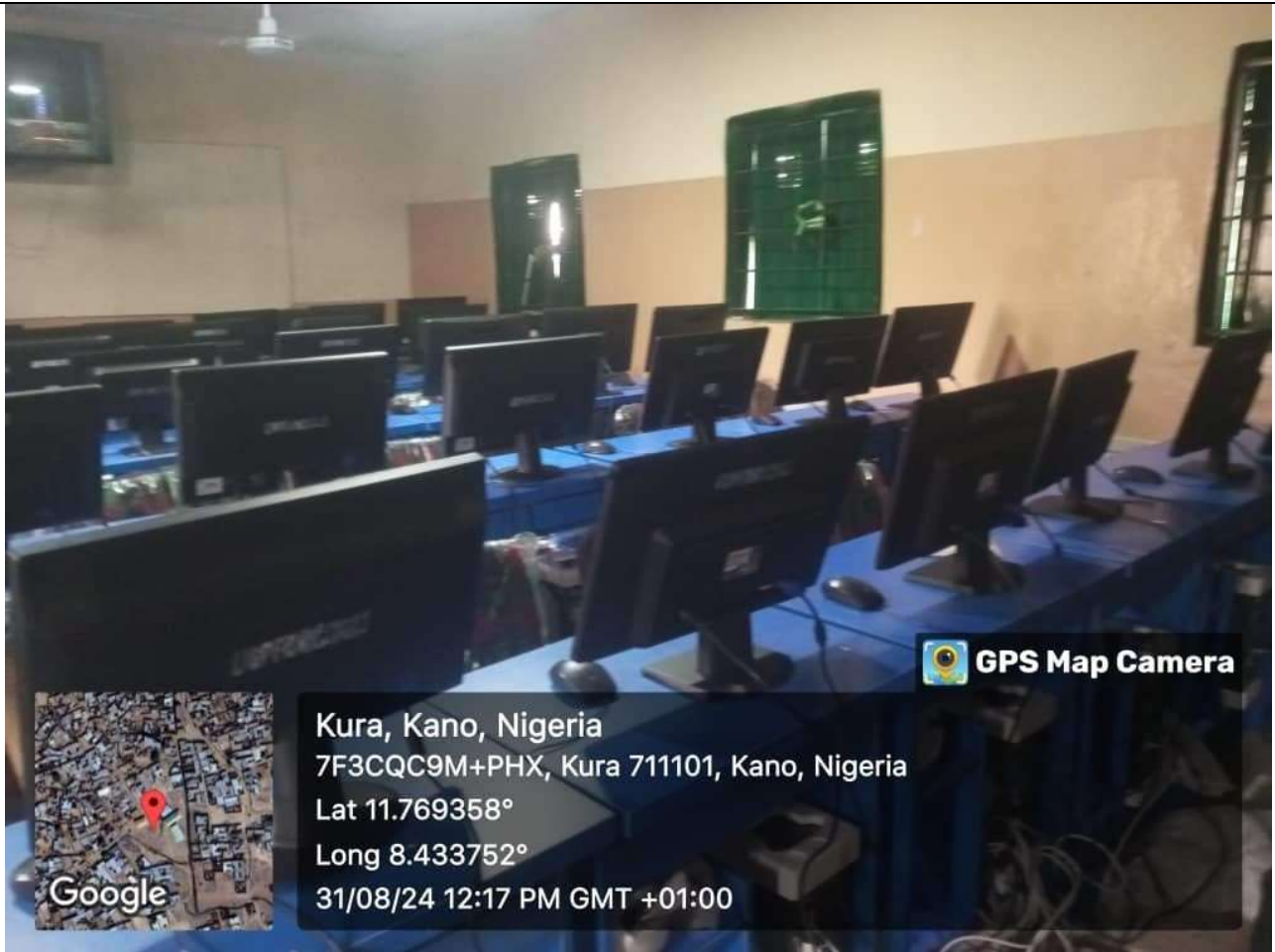
**HIMJIM GENERAL LTD**



Kura, Kano, Nigeria  
7F3CQC9J+XPR, Kura 711101, Kano, Nigeria  
Lat 11.770162°  
Long 8.432982°  
27/08/24 03:42 PM GMT +01:00

GPS Map Camera

## Government Girls Arabic Secondary School Rimin Daddo, Kura, Kano State



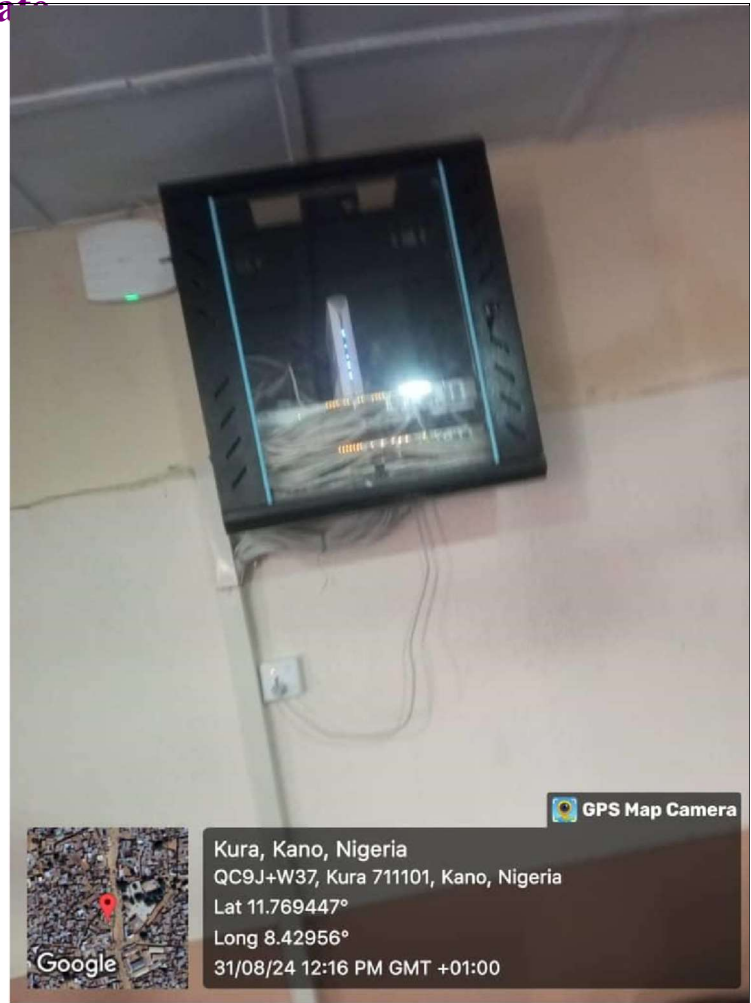

**ROOF-MOUNTED SOLAR PANELS AND INSTALLED COMPUTER SYSTEMS**

**Government Girls Arabic Secondary School Rimin Daddo, Kura, Kano State**



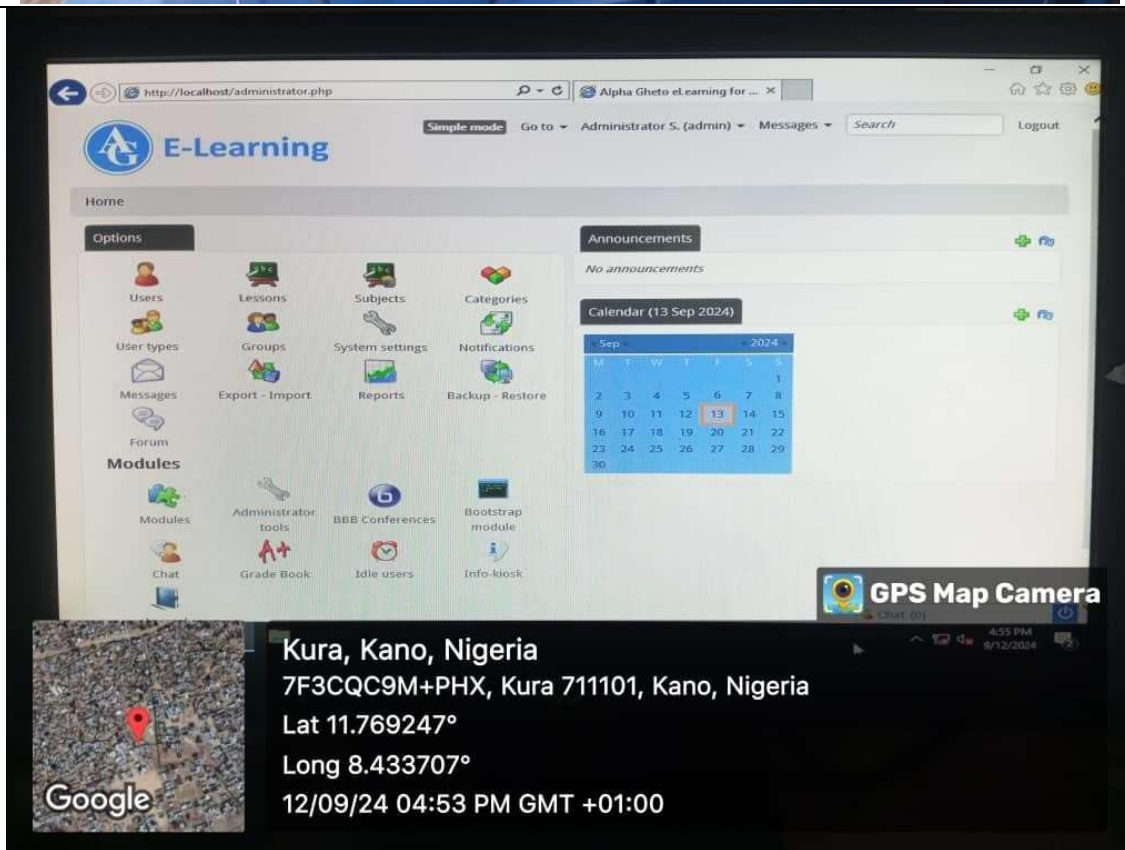
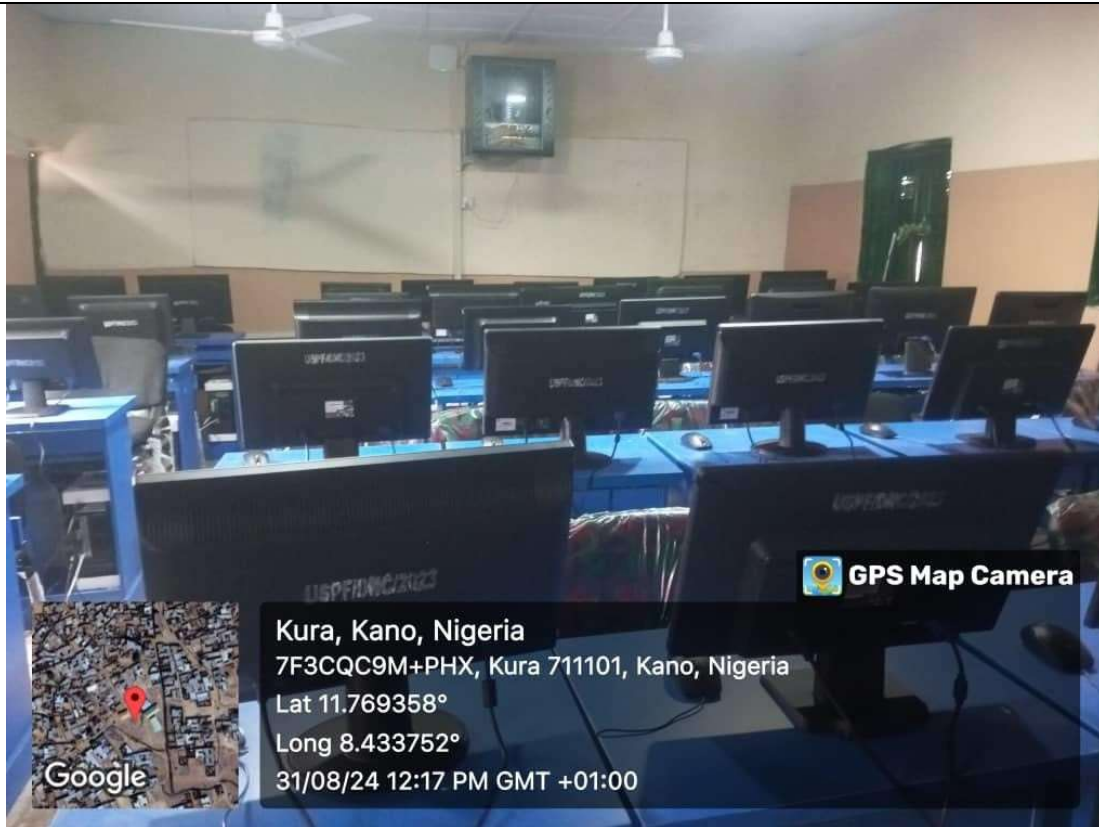
**INVERTER SYSTEM AND BATTERIES**

# Government Girls Arabic Secondary School Rimin Daddo, Kura, Kano State



**INSTALLED VSAT AND WALL-MOUNTED NETWORK RACK**

# Government Girls Arabic Secondary School Rimin Daddo, Kura, Kano State



# Government Girls Arabic Secondary School Rimin Daddo, Kura, Kano State

## COMPUTER SYSTEMS AND PROJECTOR DISPLAY OF E-LEARNING



GPS Map Camera



Kura, Kano, Nigeria  
7F3CQC9M+PHX, Kura 711101, Kano, Nigeria  
Lat 11.769288°  
Long 8.433762°  
12/09/24 05:09 PM GMT +01:00

**Government Girls Arabic Secondary School Rimin Daddo, Kura, Kano  
State**